













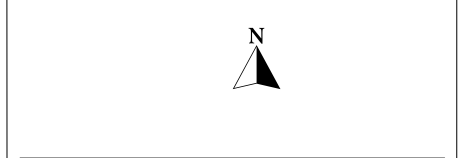
**Key to Restriction Types Displayed**

-  Free Parking Places
-  Permit D Holders Only  
M-S 8.30am-6pm
-  LW 2hrs No Return 1hr M-S  
8.30am-6pm or Permit I
-  LW 2hrs No Return 1hr M-S  
8.30am-6pm or Permit C
-  LW 2hrs No Return 1hr M-S  
8.30am-6pm or Permit H
-  Permit I Holders Only  
M-S 8.30am-6pm
-  Permit C Holders Only  
Mon-Sat 8.30am-6pm
-  Disabled Badge  
Holders Only
-  P & D Max. 2hrs M-S 8.30am-6pm  
or Permit D
-  P & D Max. 30 Mins NR  
1 HR M-S 8.30am-6pm
-  P & D Max. 2 Hrs  
M-S 8.30am-6pm
-  P & D Max. 3 Hrs M-S  
8.30am-6pm or Permit D

**ABBREVIATIONS OF ANNOTATION / KEY**

DO or DBHO - Disabled Badge Holders Only Bay  
 DU - Limited Waiting Dual Use Bay  
 DYL - Double Yellow Line (NWAAT)  
 GLC 5/05 - Item agreed at the Guildford Local Committee held in May 2005  
 HR or HRS - Hour or Hours  
 LW - Limited Waiting  
 M or Mon - Monday  
 Max - Maximum  
 NL - No Loading (time specific)  
 NLAAT - No Loading At Any Time  
 NR - No Return  
 NW - No Waiting (time specific)  
 NWAAT - No Waiting At Any Time  
 P&D - Pay & Display Bay  
 Perm - Permit  
 S or SAT - Saturday  
 SYL - Single Yellow Line (NW time specific)

This map is reproduced from Ordnance Survey material with the permission of Ordnance Survey on behalf of the Controller of Her Majesty's Stationery Office Crown Copyright. Unauthorised reproduction infringes Crown Copyright and may lead to prosecution or civil proceedings. Licence No. 100019625 2004



**SURREY COUNTY COUNCIL**  
 IN PARTNERSHIP WITH



DRAWING TITLE  
**Proposed Amendments - Areas C/D (part)**

SCALE	<b>Not to Scale</b>
DATE	<b>10/11/2005</b>
DRAWING No.	
DRAWN BY	